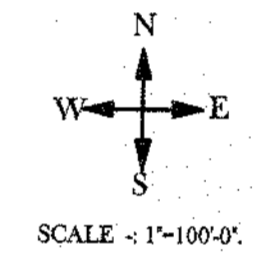

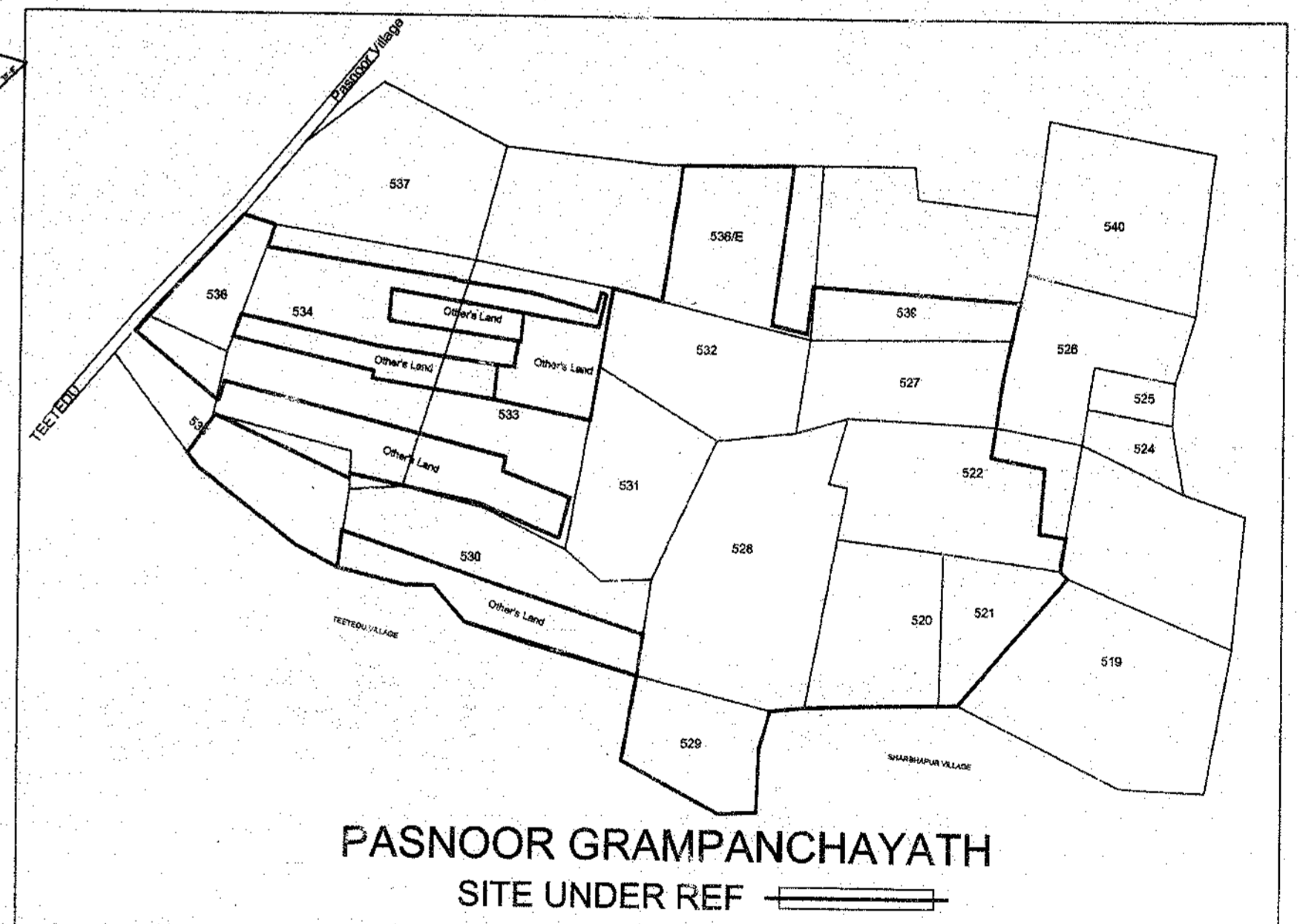


GATED COMMUNITY LAY-OUT PLAN IN SURVEY Nos. 520,521,522,527,528,529,530,531, IN PASNOOR (VILLAGE) OF NAMPALLY (MANDAL)  
 NALGONDA (DISTRICT). REPRESENTED BY : - A.STALIN, V.L.N.PRASAD, P.KRUPAVARAM, G.SRINIVAS REDDY, K.SRI RAMA CHANDRA MURTHY & B.SANTOSH KUMAR  
 IN ASSOCIATION WITH COUNTRY CONDOS LTD & OTHERS.



**Specification of Plots in Pasnoor Village**

Plot no.	Area (sq. yds.)	Plot no.	Area (sq. yds.)	Plot no.	Area (sq. yds.)	Plot no.	Area (sq. yds.)	Plot no.	Area (sq. yds.)
1 To 5	150	871	150	171	150	341	150	611	150
6 To 10	150	872	150	172	150	342	150	612	150
11 To 15	150	873	150	173	150	343	150	613	150
16 To 20	150	874	150	174	150	344	150	614	150
21 To 25	150	875	150	175	150	345	150	615	150
26 To 30	150	876	150	176	150	346	150	616	150
31 To 35	150	877	150	177	150	347	150	617	150
36 To 40	150	878	150	178	150	348	150	618	150
41 To 45	150	879	150	179	150	349	150	619	150
46 To 50	150	880	150	180	150	350	150	620	150
51 To 55	150	881	150	181	150	351	150	621	150
56 To 60	150	882	150	182	150	352	150	622	150
61 To 65	150	883	150	183	150	353	150	623	150
66 To 70	150	884	150	184	150	354	150	624	150
71 To 75	150	885	150	185	150	355	150	625	150
76 To 80	150	886	150	186	150	356	150	626	150
81 To 85	150	887	150	187	150	357	150	627	150
86 To 90	150	888	150	188	150	358	150	628	150
91 To 95	150	889	150	189	150	359	150	629	150
96 To 100	150	890	150	190	150	360	150	630	150



**AREA STATEMENT.**

Plothed Area.....	296577 Sq Yds.(50.47 %)
Roads Area.....	213544 Sq Yds.(36.10 %)
Public Utility Area.....	59228 Sq Yds.(10.01 %)
Owner Plot.....	20256 Sq Yds.(3.42 %)
Total Area.....	591607 Sq Yds.(100 %)
OR.....	494642.612 Sq Ms.
OR.....	122 Ac 09 Gts.

**NOTE: BUILDING PERMISSION SHALL NOT BE GRANTED FOR PLOT Nos. 51, 52, 151, 152, 251, 252, 351, 352, 451, 452, 551, 552, 651, 652, 751, 752, 851, 852, 951, 952, 1051, 1052, 1151, 1152, 1251, 1252, 1351, 1352, 1451, 1452, 1551, 1552, 1651, 1652, 1751, 1752, 1851, 1852, 1951, 1952, 2051, 2052, 2151, 2152, 2251, 2252, 2351, 2352, 2451, 2452, 2551, 2552, 2651, 2652, 2751, 2752, 2851, 2852, 2951, 2952, 3051, 3052, 3151, 3152, 3251, 3252, 3351, 3352, 3451, 3452, 3551, 3552, 3651, 3652, 3751, 3752, 3851, 3852, 3951, 3952, 4051, 4052, 4151, 4152, 4251, 4252, 4351, 4352, 4451, 4452, 4551, 4552, 4651, 4652, 4751, 4752, 4851, 4852, 4951, 4952, 5051, 5052, 5151, 5152, 5251, 5252, 5351, 5352, 5451, 5452, 5551, 5552, 5651, 5652, 5751, 5752, 5851, 5852, 5951, 5952, 6051, 6052, 6151, 6152, 6251, 6252, 6351, 6352, 6451, 6452, 6551, 6552, 6651, 6652, 6751, 6752, 6851, 6852, 6951, 6952, 7051, 7052, 7151, 7152, 7251, 7252, 7351, 7352, 7451, 7452, 7551, 7552, 7651, 7652, 7751, 7752, 7851, 7852, 7951, 7952, 8051, 8052, 8151, 8152, 8251, 8252, 8351, 8352, 8451, 8452, 8551, 8552, 8651, 8652, 8751, 8752, 8851, 8852, 8951, 8952, 9051, 9052, 9151, 9152, 9251, 9252, 9351, 9352, 9451, 9452, 9551, 9552, 9651, 9652, 9751, 9752, 9851, 9852, 9951, 9952, 10051, 10052.**

ASSISTANT DIRECTOR	DIRECTOR
TOWN PLANNING ASSISTANT	TOWN AND COUNTRY PLANNING HYD
SURVEYOR	DEPUTY DIRECTOR
	JOINT DIRECTOR